

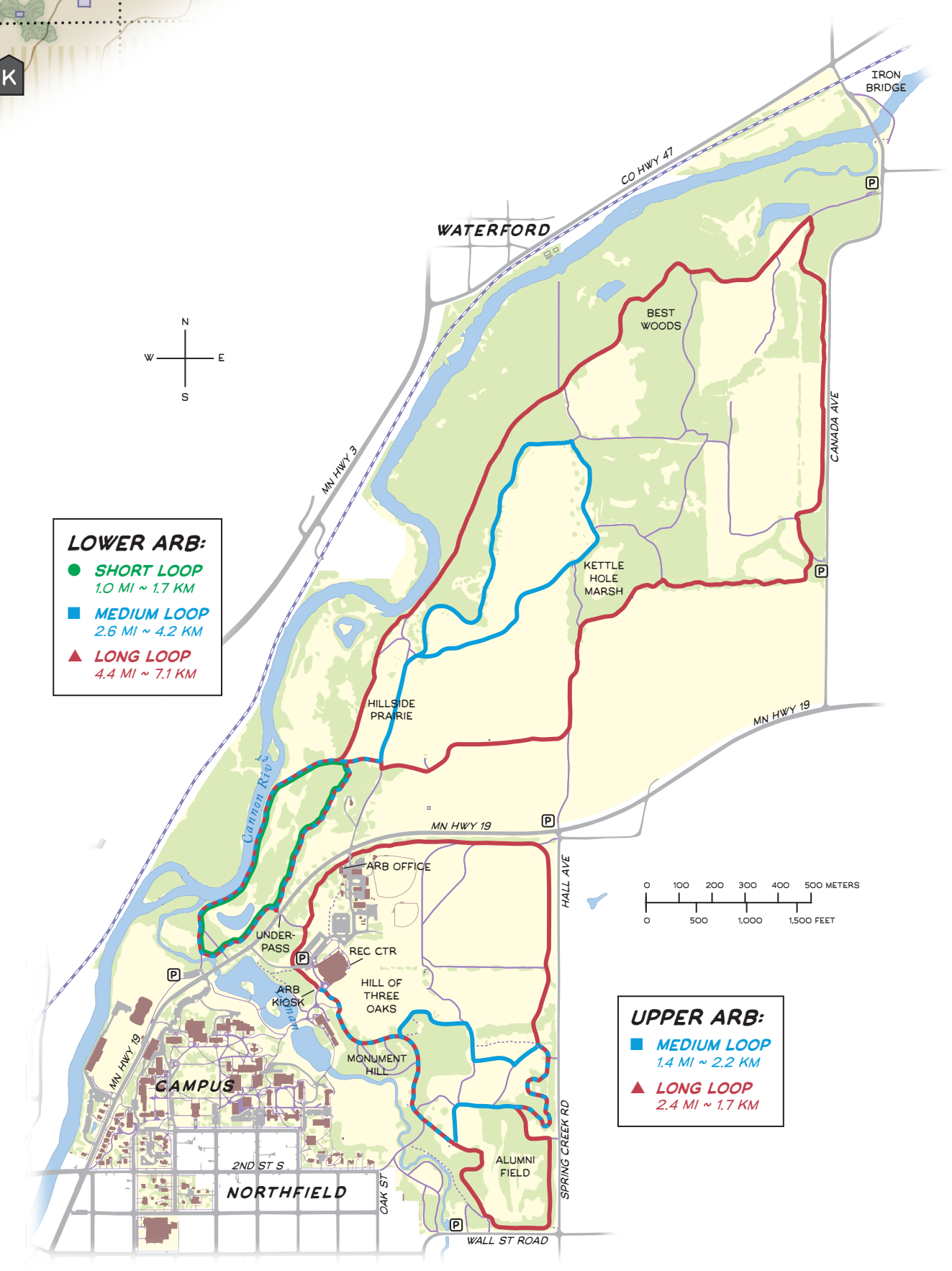
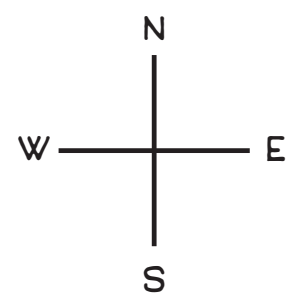
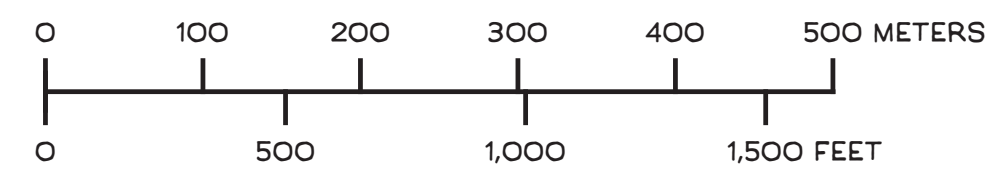
Cowling Arboretum



Carleton

- PAVED TRAIL
- WIDE UNPAVED TRAIL
- NARROW UNPAVED TRAIL
- TRAIL ON MOWED FIELD
- SIDEWALK
- PAVED ROAD
- UNPAVED ROAD
- ARB PARKING AREA
- 10-FOOT CONTOUR
- FLOODPLAIN (8' OVER NORMAL RIVER)
- RESEARCH ENCLOSURE
- BUILDING
- RAIL LINE
- MAP INDEX LINES (4X4 BLOCK = 1/4 SECTION)
- COLLEGE PROPERTY (GENERALIZED)

- WOODS CANOPY
- CONIFERS
- IMMATURE TREES
- FUTURE WOODLAND
- SAVANNA
- PRAIRIE
- FUTURE PRAIRIE
- WETLAND
- CROPLAND



©2015 Carleton College. All Rights Reserved

Edited and drawn by Nat Case '88, INCASE LLC.
 Thanks to Wei-Hsin Fu (Carleton College GIS), the State of Minnesota, Dakota County, and Rice County for map base data. Elevation contours derived from MnTopo.org LIDAR data. Vegetation information derived from aerial photos and ground fieldwork.

Funding for map development and printing provided by the George W. Megeath '43 Fund for the Carleton Arboretum.